

Résidence antérieure (P10)

File: PUMS Individual

Overview

Type: Discrete Valid cases: 96074 (1921504.8)
Format: numeric Invalid: 302943 (6058504.1)
Width: 4 Minimum: 101
Decimals: 0 Maximum: 9999
Range: 101-9999

Questions and instructions

UNIVERSE










All individual households

LITERAL QUESTION














What was the last place of previous residence of ... ?

























CATEGORIES

Value	Category	Cases	Weighted	
101	Ville de Kigali, District Nyarugenge	2820	56404	2.9%
102	Ville de Kigali, District Nyamirambo	1851	37028	1.9%
103	Ville de Kigali, District Butamwa	190	3800	0.2%
104	Ville de Kigali, District Gisozi	361	7221	0.4%
105	Ville de Kigali, District Kacyiru	2135	42702	2.2%
106	Ville de Kigali, District Kanombe	841	16822	0.9%
107	Ville de Kigali, District Kicukiro	931	18623	1.0%
108	Ville de Kigali, District Gikondo	733	14661	0.8%
199	Ville de Kigali, District ND	571	11419	0.6%
201	Kigali Ngali, District de Umujyi wa kabuga	332	6640	0.3%
202	Kigali Ngali, District de Bicumbi	855	17100	0.9%
203	Kigali Ngali, District de Gashora	420	8401	0.4%
204	Kigali Ngali, District de Ngenda	778	15559	0.8%
205	Kigali Ngali, District de Nyamata	646	12920	0.7%
206	Kigali Ngali, District de Shyorongi	422	8439	0.4%
207	Kigali Ngali, District de Rushashi	688	13759	0.7%
208	Kigali Ngali, District de Rulindo	766	15319	0.8%

209	Kigali Ngali, District de Buliza	652	13041	 0.7%
210	Kigali Ngali, District de Gasabo	713	14260	 0.7%
299	Kigali Ngali, District ND	137	2740	 0.1%
301	Gitarama, District Umujyi wa gitarama	500	9999	 0.5%
302	Gitarama, District Ruyumba	477	9539	 0.5%
303	Gitarama, District Ntongwe	463	9258	 0.5%
304	Gitarama, District Umujyi wa ruhango	290	5799	 0.3%
305	Gitarama, District Kabagari	776	15518	 0.8%
306	Gitarama, District Ntenyo	884	17677	 0.9%
307	Gitarama, District Muhanga	755	15098	 0.8%
308	Gitarama, District Ndiza	808	16158	 0.8%
309	Gitarama, District Kayumbu	637	12738	 0.7%
310	Gitarama, District Kamonyi	590	11800	 0.6%
399	Gitarama, District ND	374	7480	 0.4%
401	Butare, District Umujyi wa butare	506	10121	 0.5%
402	Butare, District Save	533	10661	 0.6%
403	Butare, District Mugombwa	234	4680	 0.2%
404	Butare, District Kibingo	565	11300	 0.6%
405	Butare, District Nyakizu	675	13500	 0.7%
406	Butare, District Maraba	496	9921	 0.5%
407	Butare, District Kiruhura	404	8081	 0.4%
408	Butare, District Umujyi wa nyanza	549	10979	 0.6%
409	Butare, District Nyamure	449	8980	 0.5%
410	Butare, District Gikonko	336	6721	 0.3%
499	Butare, District ND	382	7639	 0.4%
501	Gikongoro, District Umujyi wa gikongoro	284	5681	 0.3%
502	Gikongoro, District Nyaruguru	1141	22821	 1.2%
503	Gikongoro, District Nshili	668	13360	 0.7%
504	Gikongoro, District Mudasomwa	486	9719	 0.5%
505	Gikongoro, District Mushubi	784	15678	 0.8%
506	Gikongoro, District Kaduha	645	12899	 0.7%
507	Gikongoro, District Karaba	723	14460	 0.8%
599	Gikongoro, District ND	509	10180	 0.5%

601	Cyangugu, District Umujyi wa cyangugu	335	6700	 0.3%
602	Cyangugu, District Impala	645	12900	 0.7%
603	Cyangugu, District Nyamasheke	229	4579	 0.2%
604	Cyangugu, District Gatare	430	8598	 0.4%
605	Cyangugu, District Bukunzi	441	8819	 0.5%
606	Cyangugu, District Bugarama	163	3260	 0.2%
607	Cyangugu, District Gashonga	493	9859	 0.5%
699	Cyangugu, District ND	127	2540	 0.1%
701	Kibuye, District Umujyi wa kibuye	297	5939	 0.3%
702	Kibuye, District Gisunzu	338	6759	 0.4%
703	Kibuye, District Rutsiro	294	5880	 0.3%
704	Kibuye, District Budaha	490	9799	 0.5%
705	Kibuye, District Itabire	455	9099	 0.5%
706	Kibuye, District Rusenyi	491	9818	 0.5%
799	Kibuye, District ND	197	3940	 0.2%
801	Gisenyi, District Umujyi wa gisenyi	329	6580	 0.3%
802	Gisenyi, District Cyanzarwe	311	6221	 0.3%
803	Gisenyi, District Mutura	711	14218	 0.7%
804	Gisenyi, District Gasiza	637	12741	 0.7%
805	Gisenyi, District Kageyo	426	8520	 0.4%
806	Gisenyi, District Nyagisagara	391	7819	 0.4%
807	Gisenyi, District Gaseke	214	4279	 0.2%
808	Gisenyi, District Kayove	321	6421	 0.3%
809	Gisenyi, District Kanama	258	5160	 0.3%
810	Gisenyi, District Nyamyumba	269	5380	 0.3%
899	Gisenyi, District ND	507	10138	 0.5%
901	Ruhengeri, District Umujyi wa ruhengeri	414	8280	 0.4%
902	Ruhengeri, District Bugarura	685	13699	 0.7%
903	Ruhengeri, District Nyarutovu	475	9500	 0.5%
904	Ruhengeri, District Bukonya	517	10339	 0.5%
905	Ruhengeri, District Buhoma	670	13401	 0.7%
906	Ruhengeri, District Mutobo	428	8560	 0.4%
907	Ruhengeri, District Kinigi	250	5000	 0.3%

908	Ruhengeri, District Bukamba	405	8101	 0.4%
909	Ruhengeri, District Butaro	356	7120	 0.4%
910	Ruhengeri, District Cyeru	662	13241	 0.7%
911	Ruhengeri, District Nyamugali	409	8180	 0.4%
999	Ruhengeri, District ND	246	4920	 0.3%
1001	Byumba, District Umujyi wa byumba	327	6540	 0.3%
1002	Byumba, District Kisaro	534	10678	 0.6%
1003	Byumba, District Kinihira	742	14840	 0.8%
1004	Byumba, District Bungwe	506	10119	 0.5%
1005	Byumba, District Rushaki	513	10259	 0.5%
1006	Byumba, District Rebero	652	13039	 0.7%
1007	Byumba, District Ngarama	550	11003	 0.6%
1008	Byumba, District Humure	543	10861	 0.6%
1009	Byumba, District Rwamiko	628	12560	 0.7%
1099	Byumba, District ND	159	3180	 0.2%
1101	Umutara, District Umujyi w'umutara	115	2300	 0.1%
1102	Umutara, District Bugaragara	127	2541	 0.1%
1103	Umutara, District Kabare	234	4683	 0.2%
1104	Umutara, District Gabiro	219	4381	 0.2%
1105	Umutara, District Rukara	433	8662	 0.5%
1106	Umutara, District Murambi	711	14221	 0.7%
1107	Umutara, District Kahi	379	7581	 0.4%
1108	Umutara, District Muvumba	617	12343	 0.6%
1199	Umutara, District ND	125	2501	 0.1%
1201	Kibungo, District Umujyi wa kibungo	287	5740	 0.3%
1202	Kibungo, District Kigarama	391	7820	 0.4%
1203	Kibungo, District Mirenge	343	6860	 0.4%
1204	Kibungo, District Umujyi wa rwamagana	317	6340	 0.3%
1205	Kibungo, District Muhazi	426	8520	 0.4%
1206	Kibungo, District Kabarondo	516	10321	 0.5%
1207	Kibungo, District Cyarubare	169	3381	 0.2%
1208	Kibungo, District Rukira	366	7321	 0.4%
1209	Kibungo, District Nyarubuye	237	4741	 0.2%

1210	Kibungo, District Rusumo	583	11661	 0.6%
1299	Kibungo, District ND	252	5040	 0.3%
1999	Rwanda , Province/District ND	552	11040	 0.6%
2001	Burundi	4319	86379	 4.5%
2002	Congo-Kinshasa	9839	196770	 10.2%
2003	Uganda	4312	86259	 4.5%
2004	Tanzanie	8428	168575	 8.8%
2005	Kenya	50	1000	 0.1%
2006	Afrique - autres pays	27	540	 0.0%
2007	Belgique	13	260	 0.0%
2008	France	9	180	 0.0%
2009	Angleterre	11	220	 0.0%
2010	Allemagne	17	340	 0.0%
2011	Europe - autres pays	14	280	 0.0%
2012	Inde	15	300	 0.0%
2013	Chine	1	20	 0.0%
2014	Oman	0	0	 0.0%
2015	Asie - autres pays	0	0	 0.0%
2016	Etats Unis	9	180	 0.0%
2017	Canada	8	160	 0.0%
2018	Amérique - autres pays	0	0	 0.0%
2019	Australie	0	0	 0.0%
2020	Océanie - autres pays	31	620	 0.0%
9999	Non déterminé	7337	146736	 7.6%
Sysmiss	302943		6058504	

warning_figures_indicate_number_of_cases_found