

Lieu de naissance (P08)

File: PUMS Individual

Overview

Type: Discrete Valid cases: 399017 (7980008.9)
Format: numeric Invalid: 0 (0)
Width: 4 Minimum: 101
Decimals: 0 Maximum: 9999
Range: 101-9999

Questions and instructions

UNIVERSE

All individual households


LITERAL QUESTION


Where was ...born ?

























CATEGORIES

Value	Category	Cases	Weighted	
101	Ville de Kigali, District Nyarugenge	2553	51059	<input checked="" type="checkbox"/> 0.6%
102	Ville de Kigali, District Nyamirambo	1850	37011	<input checked="" type="checkbox"/> 0.5%
103	Ville de Kigali, District Butamwa	1256	25141	<input checked="" type="checkbox"/> 0.3%
104	Ville de Kigali, District Gisozi	1805	36115	<input checked="" type="checkbox"/> 0.5%
105	Ville de Kigali, District Kacyiru	2036	40714	<input checked="" type="checkbox"/> 0.5%
106	Ville de Kigali, District Kanombe	1088	21771	<input checked="" type="checkbox"/> 0.3%
107	Ville de Kigali, District Kicukiro	1529	30591	<input checked="" type="checkbox"/> 0.4%
108	Ville de Kigali, District Gikondo	1165	23299	<input checked="" type="checkbox"/> 0.3%
199	Ville de Kigali, District ND	478	9559	<input checked="" type="checkbox"/> 0.1%
201	Kigali Ngali, District de Umujyi wa kabuga	1512	30225	<input checked="" type="checkbox"/> 0.4%
202	Kigali Ngali, District de Bicumbi	4423	88447	<input checked="" type="checkbox"/> 1.1%
203	Kigali Ngali, District de Gashora	2846	56923	<input checked="" type="checkbox"/> 0.7%
204	Kigali Ngali, District de Ngenda	4349	86974	<input checked="" type="checkbox"/> 1.1%
205	Kigali Ngali, District de Nyamata	3103	62043	<input checked="" type="checkbox"/> 0.8%
206	Kigali Ngali, District de Shyorongi	2982	59627	<input checked="" type="checkbox"/> 0.7%
207	Kigali Ngali, District de Rushashi	4140	82754	<input checked="" type="checkbox"/> 1.0%
208	Kigali Ngali, District de Rulindo	4205	84066	<input checked="" type="checkbox"/> 1.1%

209	Kigali Ngali, District de Buliza	4677	93505	 1.2%
210	Kigali Ngali, District de Gasabo	4552	91070	 1.1%
299	Kigali Ngali, District ND	170	3400	 0.0%
301	Gitarama, District Umujyi wa gitarama	3313	66233	 0.8%
302	Gitarama, District Ruyumba	4312	86224	 1.1%
303	Gitarama, District Ntongwe	3711	74189	 0.9%
304	Gitarama, District Umujyi wa ruhango	1904	38060	 0.5%
305	Gitarama, District Kabagari	4707	94145	 1.2%
306	Gitarama, District Ntenyo	5888	117740	 1.5%
307	Gitarama, District Muhanga	4711	94179	 1.2%
308	Gitarama, District Ndiza	5657	113108	 1.4%
309	Gitarama, District Kayumbu	4253	85082	 1.1%
310	Gitarama, District Kamonyi	5906	118087	 1.5%
399	Gitarama, District ND	465	9300	 0.1%
401	Butare, District Umujyi wa butare	2801	56015	 0.7%
402	Butare, District Save	3510	70227	 0.9%
403	Butare, District Mugombwa	3894	77900	 1.0%
404	Butare, District Kibingo	5195	103915	 1.3%
405	Butare, District Nyakizu	4981	99625	 1.2%
406	Butare, District Maraba	3518	70392	 0.9%
407	Butare, District Kiruhura	2757	55148	 0.7%
408	Butare, District Umujyi wa nyanza	2761	55217	 0.7%
409	Butare, District Nyamure	3983	79653	 1.0%
410	Butare, District Gikonko	3223	64464	 0.8%
499	Butare, District ND	627	12539	 0.2%
501	Gikongoro, District Umujyi wa gikongoro	1220	24395	 0.3%
502	Gikongoro, District Nyaruguru	3766	75333	 0.9%
503	Gikongoro, District Nshili	4477	89574	 1.1%
504	Gikongoro, District Mudasmwa	3713	74297	 0.9%
505	Gikongoro, District Mushubi	5091	101854	 1.3%
506	Gikongoro, District Kaduha	3457	69103	 0.9%
507	Gikongoro, District Karaba	4762	95217	 1.2%
599	Gikongoro, District ND	649	12978	 0.2%

601	Cyangugu, District Umujyi wa cyangugu	1982	39654	 0.5%
602	Cyangugu, District Impala	6966	139277	 1.7%
603	Cyangugu, District Nyamasheke	3610	72156	 0.9%
604	Cyangugu, District Gatara	4360	87184	 1.1%
605	Cyangugu, District Bukunzi	4661	93200	 1.2%
606	Cyangugu, District Bugarama	3990	79785	 1.0%
607	Cyangugu, District Gashonga	4074	81465	 1.0%
699	Cyangugu, District ND	170	3400	 0.0%
701	Kibuye, District Umujyi wa kibuye	2018	40339	 0.5%
702	Kibuye, District Gisunzu	4078	81533	 1.0%
703	Kibuye, District Rutsiro	3799	76018	 1.0%
704	Kibuye, District Budaha	4702	93998	 1.2%
705	Kibuye, District Itabire	4271	85432	 1.1%
706	Kibuye, District Rusenyi	5086	101684	 1.3%
799	Kibuye, District ND	269	5380	 0.1%
801	Gisenyi, District Umujyi wa gisenyi	1586	31720	 0.4%
802	Gisenyi, District Cyanzarwe	3776	75505	 0.9%
803	Gisenyi, District Mutura	4578	91591	 1.1%
804	Gisenyi, District Gasiza	6291	125780	 1.6%
805	Gisenyi, District Kageyo	4330	86560	 1.1%
806	Gisenyi, District Nyagisagara	4358	87134	 1.1%
807	Gisenyi, District Gaseke	3804	76079	 1.0%
808	Gisenyi, District Kayove	4641	92838	 1.2%
809	Gisenyi, District Kanama	3689	73797	 0.9%
810	Gisenyi, District Nyamyumba	3108	62186	 0.8%
899	Gisenyi, District ND	440	8800	 0.1%
901	Ruhengeri, District Umujyi wa ruhengeri	2797	55920	 0.7%
902	Ruhengeri, District Bugarura	5724	114435	 1.4%
903	Ruhengeri, District Nyarutovu	3578	71568	 0.9%
904	Ruhengeri, District Bukonya	4651	93048	 1.2%
905	Ruhengeri, District Buhoma	4713	94293	 1.2%
906	Ruhengeri, District Mutobo	4876	97533	 1.2%
907	Ruhengeri, District Kinigi	3156	63128	 0.8%

908	Ruhengeri, District Bukamba	6246	124949	 1.6%
909	Ruhengeri, District Butaro	3461	69244	 0.9%
910	Ruhengeri, District Cyeru	4774	95482	 1.2%
911	Ruhengeri, District Nyamugali	3022	60452	 0.8%
999	Ruhengeri, District ND	341	6820	 0.1%
1001	Byumba, District Umujyi wa byumba	2250	44982	 0.6%
1002	Byumba, District Kisaro	4146	82952	 1.0%
1003	Byumba, District Kinihira	5182	103631	 1.3%
1004	Byumba, District Bungwe	4292	85839	 1.1%
1005	Byumba, District Rushaki	4507	90129	 1.1%
1006	Byumba, District Rebero	4479	89583	 1.1%
1007	Byumba, District Ngarama	2903	58043	 0.7%
1008	Byumba, District Humure	4037	80704	 1.0%
1009	Byumba, District Rwamiko	4982	99623	 1.2%
1099	Byumba, District ND	200	4000	 0.1%
1101	Umutara, District Umujyi w'umutara	126	2522	 0.0%
1102	Umutara, District Bugaragara	353	7067	 0.1%
1103	Umutara, District Kabare	480	9601	 0.1%
1104	Umutara, District Gabiro	406	8119	 0.1%
1105	Umutara, District Rukara	2624	52506	 0.7%
1106	Umutara, District Murambi	3458	69158	 0.9%
1107	Umutara, District Kahi	1428	28575	 0.4%
1108	Umutara, District Muvumba	3154	63066	 0.8%
1199	Umutara, District ND	92	1841	 0.0%
1201	Kibungo, District Umujyi wa kibungo	1409	28183	 0.4%
1202	Kibungo, District Kigarama	2882	57640	 0.7%
1203	Kibungo, District Mirenge	4521	90393	 1.1%
1204	Kibungo, District Umujyi wa rwamagana	1428	28543	 0.4%
1205	Kibungo, District Muhazi	2784	55673	 0.7%
1206	Kibungo, District Kabarondo	3170	63414	 0.8%
1207	Kibungo, District Cyarubare	2029	40591	 0.5%
1208	Kibungo, District Rukira	2398	47961	 0.6%
1209	Kibungo, District Nyarubuye	1441	28827	 0.4%

1210	Kibungo, District Rusumo	4892	97827	 1.2%
1299	Kibungo, District ND	353	7061	 0.1%
1999	Rwanda , Province/District ND	631	12620	 0.2%
2001	Burundi	3050	60998	 0.8%
2002	Congo-Kinshasa	7984	159677	 2.0%
2003	Uganda	5089	101804	 1.3%
2004	Tanzanie	2065	41303	 0.5%
2005	Kenya	54	1080	 0.0%
2006	Afrique - autres pays	44	880	 0.0%
2007	Belgique	21	420	 0.0%
2008	France	10	200	 0.0%
2009	Angleterre	13	260	 0.0%
2010	Allemagne	6	120	 0.0%
2011	Europe - autres pays	14	280	 0.0%
2012	Inde	16	320	 0.0%
2013	Chine	1	20	 0.0%
2014	Oman	0	0	 0.0%
2015	Asie - autres pays	2	40	 0.0%
2016	Etats Unis	12	240	 0.0%
2017	Canada	2	40	 0.0%
2018	Amérique - autres pays	1	20	 0.0%
2019	Australie	0	0	 0.0%
2020	Océanie - autres pays	24	480	 0.0%
9999	Non déterminé	1665	33299	 0.4%

warning_figures_indicate_number_of_cases_found